



**IMAGE EVALUATION  
TEST TARGET (MT-3)**



**Photographic  
Sciences  
Corporation**

23 WEST MAIN STREET  
WEBSTER, N.Y. 14580  
(716) 872-4503

**CIHM/ICMH  
Microfiche  
Series.**

**CIHM/ICMH  
Collection de  
microfiches.**



**Canadian Institute for Historical Microreproductions / Institut canadien de microreproductions historiques**

**© 1984**

Technical and Bibliographic Notes/Notes techniques et bibliographiques

The Institute has attempted to obtain the best original copy available for filming. Features of this copy which may be bibliographically unique, which may alter any of the images in the reproduction, or which may significantly change the usual method of filming, are checked below.

L'Institut a microfilmé le meilleur exemplaire qu'il lui a été possible de se procurer. Les détails de cet exemplaire qui sont peut-être uniques du point de vue bibliographique, qui peuvent modifier une image reproduite, ou qui peuvent exiger une modification dans la méthode normale de filmage sont indiqués ci-dessous.

- Coloured covers/  
Couverture de couleur
- Covers damaged/  
Couverture endommagée
- Covers restored and/or laminated/  
Couverture restaurée et/ou pelliculée
- Cover title missing/  
Le titre de couverture manque
- Coloured maps/  
Cartes géographiques en couleur
- Coloured ink (i.e. other than blue or black)/  
Encre de couleur (i.e. autre que bleue ou noire)
- Coloured plates and/or illustrations/  
Planches et/ou illustrations en couleur
- Bound with other material/  
Relié avec d'autres documents
- Tight binding may cause shadows or distortion along interior margin/  
La reliure serrée peut causer de l'ombre ou de la distortion le long de la marge intérieure
- Blank leaves added during restoration may appear within the text. Whenever possible, these have been omitted from filming/  
Il se peut que certaines pages blanches ajoutées lors d'une restauration apparaissent dans le texte, mais, lorsque cela était possible, ces pages n'ont pas été filmées.
- Additional comments:/  
Commentaires supplémentaires:

- Coloured pages/  
Pages de couleur
- Pages damaged/  
Pages endommagées
- Pages restored and/or laminated/  
Pages restaurées et/ou pelliculées
- Pages discoloured, stained or foxed/  
Pages décolorées, tachetées ou piquées
- Pages detached/  
Pages détachées
- Showthrough/  
Transparence
- Quality of print varies/  
Qualité inégale de l'impression
- Includes supplementary material/  
Comprend du matériel supplémentaire
- Only edition available/  
Seule édition disponible
- Pages wholly or partially obscured by errata slips, tissues, etc., have been refilmed to ensure the best possible image/  
Les pages totalement ou partiellement obscurcies par un feuillet d'errata, une pelure, etc., ont été filmées à nouveau de façon à obtenir la meilleure image possible.

TOP PORTION OF PAGE MISSING.

This item is filmed at the reduction ratio checked below/  
Ce document est filmé au taux de réduction indiqué ci-dessous.

10X	12X	14X	16X	18X	20X	22X	24X	26X	28X	30X	32X
<input type="checkbox"/>	<input type="checkbox"/>	<input type="checkbox"/>	<input type="checkbox"/>	<input type="checkbox"/>	<input type="checkbox"/>	<input checked="" type="checkbox"/>	<input type="checkbox"/>	<input type="checkbox"/>	<input type="checkbox"/>	<input type="checkbox"/>	<input type="checkbox"/>

The copy filmed here has been reproduced thanks to the generosity of:

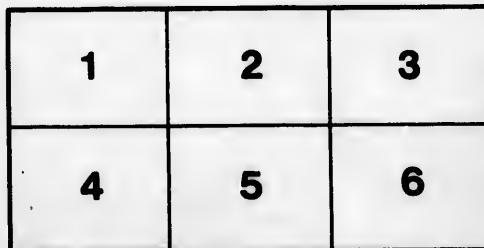
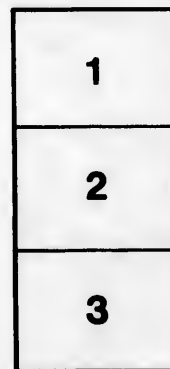

Metropolitan Toronto Library  
Canadian History Department

The images appearing here are the best quality possible considering the condition and legibility of the original copy and in keeping with the filming contract specifications.

Original copies in printed paper covers are filmed beginning with the front cover and ending on the last page with a printed or illustrated impression, or the back cover when appropriate. All other original copies are filmed beginning on the first page with a printed or illustrated impression, and ending on the last page with a printed or illustrated impression.

The last recorded frame on each microfiche shall contain the symbol  $\rightarrow$  (meaning "CONTINUED"), or the symbol  $\nabla$  (meaning "END"), whichever applies.

Maps, plates, charts, etc., may be filmed at different reduction ratios. Those too large to be entirely included in one exposure are filmed beginning in the upper left hand corner, left to right and top to bottom, as many frames as required. The following diagrams illustrate the method:



L'exemplaire filmé fut reproduit grâce à la générosité de:

Metropolitan Toronto Library  
Canadian History Department

Les images suivantes ont été reproduites avec le plus grand soin, compte tenu de la condition et de la netteté de l'exemplaire filmé, et en conformité avec les conditions du contrat de filmage.

Les exemplaires originaux dont la couverture en papier est imprimée sont filmés en commençant par le premier plat et en terminant soit par la dernière page qui comporte une empreinte d'impression ou d'illustration, soit par le second plat, selon le cas. Tous les autres exemplaires originaux sont filmés en commençant par la première page qui comporte une empreinte d'impression ou d'illustration et en terminant par la dernière page qui comporte une telle empreinte.

Un des symboles suivants apparaîtra sur la dernière image de chaque microfiche, selon le cas: le symbole  $\rightarrow$  signifie "A SUIVRE", le symbole  $\nabla$  signifie "FIN".

Les cartes, planches, tableaux, etc., peuvent être filmés à des taux de réduction différents. Lorsque le document est trop grand pour être reproduit en un seul cliché, il est filmé à partir de l'angle supérieur gauche, de gauche à droite, et de haut en bas, en prenant le nombre d'images nécessaire. Les diagrammes suivants illustrent la méthode.

tails  
du  
odifier  
une  
image

errata  
to

pelure,  
on à



1825  
Sale

# FORFEITED ES

NOTICE is hereby given, that the Commissioners of Forfeited Estate to Public Sale, at the Court House in the Town of York, the undermentio of the Purchase Money to be paid down, one third in Six Months, and the Legal Interest, Viz:—

## DESCRIPTION OF LANDS,

DISTRICT.	TOWNSHIP.	No. of LOT.
Johnstown,	Elizabethtown,	W. of 15,
"	Bastard,	Center of 18,
"	"	8,
Newcastle,	Hope,	No 23,
London,	Rainham,	Broken Lot No. 20,
Niagara,	Grantham,	11,
Home,	Town of York,	N. $\frac{1}{2}$ of E. $\frac{1}{4}$ of 1. W. of Geo. St
"	N. Gwillembury,	3,
"	Whitby,	18,
"	"	19,
"	"	21,
"	"	4,
"	"	6,
"	"	7,
Johastown,	Lansdown,	Part of 1,
Niagara,	Town of Niagara,	No 69, & No. 251,
Niagara,	Gore of Grimsby,	Lot Letter Q,
London,	Norwich,	22, & 23,
"	"	21, & S. $\frac{1}{4}$ of 25,
"	"	22, 23, & 25,
Midland,	Thurlow,	20, & Broken Front,
"	"	3, 4, 5, 6, 7, [center Con.
"	Richmond,	2, & 3, space called Broken,
"	"	East half of 10.
"	"	12, & 13,
"	Hallowell,	21, South Side of East Lake,
"	Fredericksburgh,	3,
Eastern,	Osnabruck,	W. $\frac{1}{4}$ of 17,
Johnstown,	Bastard,	W. $\frac{1}{4}$ of 6, & E. $\frac{1}{4}$ of 7,
"	"	Part of 22,
"	Yonge,	8,

York, December 22d, 1825.

No. 51—3m.

# FORFEITED ESTATES.

of Forfeited Estates, will on Saturday the 25th day of March next, expose for sale, the undermentioned Lands, under the following conditions:—One third in Six Months, and the Residue in Twelve Months from the Day of Sale, with

DESCRIPTION OF LANDS,

BY WHOM FORFEITED.

No. of LOT.	CONCESSION.	No. OF ACRES.	
5,	7	100	Guy Carleton.
18,	6	100	Israel Elsworth,
8,	9	200	Anson Henman,
	3	200	Wm. Beebe,
lot No. 20,	3	—	Frederick Onstine,
11,	5	100	Luther McNeal,
1/4 of 1. W. of Geo. St	—	1/2	James Lockwood,
3,	7	200	J. B. Tolman,
8,	Broken Front,	200	Adam Stevens,
9,	—	200	" "
11,	—	200	Henry Smith,
4,	6	200	Bela Stevens,
6,	7	200	" "
7,	7	200	" "
1,	10	40	Ira Sunderland,
lot No. 251,	—	each 1	Samuel Thompson,
er Q,	—	97	" "
23,	7	400	" "
3. 1/4 of 25,	8	300	" "
& 25,	9	600	" "
Broken Front,	—	200	" "
5, 6, 7, [center Con.	6	1000	" "
space called Broken,	1	} 200	" "
1 of 10.	4 add'l.		
	1	400	" "
h Side of East Lake,	1	200	" "
	1	200	" "
7,	1	60	Jacob Conally,
5, & E. 1/2 of 7,	9		Ebenezer Knapp,
12,	10		Samuel Lawrence,
8,	9		J. Wickham.

**J. B. MACAULAY,**

*Clerk to Commissioners.*

of January next, at which period, the  
it will be adjudged to the highest

JOHN SMALL.

Clk. Ex. Council  
ks.

cit 21st November, 1825.

**F**OR information of persons arriving in Upper Canada as Settlers, the following Summary of the Rules which His Majesty's Government has thought fit to lay down for the future Regulation of Grants of Land in the Province, in conformity to the system which has been recently adopted with respect to other Colonies of His Majesty, has been prepared in conformity to Instructions from Earl Bathurst.

1. A valuation will be forthwith made of the lands throughout the Colony, and average prices will be struck for each District.
2. All the lands in the Colony not hitherto granted, and not appropriated for public purposes, will be offered for sale at the average prices thus fixed.
3. All persons proposing to purchase lands must transmit a written application to the Government through the Office of the Surveyor General, in a certain prescribed form, which will be delivered to the party applying, by the Surveyor General, or by an officer to be appointed by him for that purpose, in the several Districts, on payment of a fee of 2s. 6d.
4. All correspondence with the Government respecting Grants of Land must take place through the same Office.
5. The purchase money is to be paid by four quarterly, or five annual instalments, as the party applying may desire, but in the latter case legal interest shall be charged, and shall be payable annually from the time of making the agreement — A discount of Ten per Cent will be allowed for ready money payments.
6. On payment of the money a grant will be made in fee simple to the purchaser at the expense of the Crown, with the usual reservations of Mines and Minerals, and of White Pine Timber.
7. The largest quantity of Land which will be sold to any Individual, is 10,000 Acres, and when put up to sale, it will be offered in such tracts, not less than 100 Acres, as may be directed. Persons wishing more extensive purchases must apply, in writing, through the Lieutenant Governor in Council, to His Majesty's Principal Secretary of State for the Colonies, full explanations of their objects.

lands may also be obtained without purchase, but upon different condi-

without purchase is 1200 Acres, the smallest 100 Acres

11. No grant will be made to any person without purchase, unless the Government is satisfied that the Grantee has both the power, and the intention of expending in the cultivation of Lands a Capital equal to half the estimated value; or, in case the grant do not exceed 200 Acres, that he intends to reside upon, and improve the same.
12. A quit rent of £5 per cent per annum upon the estimated value, will be fixed upon the Land granted without purchase.
13. The quit rent will be redeemable within the first 25 years next following the grant, on payment of a sum equal to twenty times the annual amount of it.
14. Until the expiration of the first seven years next succeeding each grant without purchase, no quit rent will become due upon the Lands comprised in it.
15. Every Grantee without purchase, must, at the expiration of the before mentioned term of seven years, prove to the satisfaction of the Lieutenant Governor in Council, that he has expended in the Cultivation and Improvement of his Land a Capital equal to half its value, as that value was estimated at the time of his Grant, or, in case the Grant shall not exceed two hundred Acres, that he has during that time, resided on, and improved his Land—On failure of such proof, his claim to the Land shall be forfeited, and the same may be granted to another applicant. It is to be understood, however, that if at any time within that period the condition of expenditure and cultivation shall have been complied with, the Patent may immediately issue.
16. No additional Grant of Land will be made to any person who has not proved, as last mentioned, the necessary expenditure of Capital on the Lands already Granted to him.
17. Persons receiving a second Grant of Land, without purchase, will become liable to pay a quit rent upon the Lands comprized in such second Grant immediately from the date of it.
18. Persons desirous to receive Grants of Land without purchase, on terms different from those above stated, must lay before the Lieutenant Governor in Council, a full explanation in writing of the circumstances which they may conceive to exempt them from the fair operation of these general Rules.
19. U. E. Loyalists and other persons entitled to gratuitous Grants by the general regulation of His Majesty's Government, are not to be affected by these Rules.

The above Rules to take effect from the first of January 1826.

**NOTICE** of Proposals for Survey of this Office on of January next (on that day) veysed Lands wick, in the D paid for in Land the adjacent To The peremp the Lands gra the Survey with the Patent for without fees.

No. 46—710.

**NOTICE** of His Ex Governor in C Finlin Jun'r: th of Lot number cession of the in the District o tive do shew from this date, not be rescinde posed of.

No. 45,—6m

**NOTICE** of His Ex Governor, in La Roche, the of Lot No. 8, i of the Townshi District, or his cause, within s why the Locati it will be othe

No. 44,—6

**NOTICE** of His Ex Governor in C Carrol in the Lot number O of the Townshi District, or his cause, within why the Loca ded, it will be

No. 44—6m

**NOTICE** of His Ex

**JOHN SMALL,**  
Ck. Ex. Council.

**NOTICE** is hereby given, that sealed Proposals, (to be indorsed, "Proposals for Survey") will be received at this Office on or before the Fourth day of January next ensuing, (to be opened on that day) for Surveying the Unsurveyed Lands in the Township of Alnwick, in the District of Newcastle, to be paid for in Land capable of cultivation, in the adjacent Townships, by a per centage on the Land Surveyed.

The peremptory Settlement duty on the Lands granted in Compensation of the Survey will be dispensed with, and the Patent for the same will be issued without fees.

**THO'S. RIDOUT,**

No. 46—7w. Surveyor General.

Executive Council Office,  
York 26th Oct. 1825. §

**NOTICE** is hereby given by ORDER of His EXCELLENCY the LIEUTENANT GOVERNOR in COUNCIL, that unless James Finlin Junr: the Locatee of the East half of Lot number Eight, in the Tenth concession of the Township of Tratalgar, in the District of Gore, or his representative do shew cause within six months from this date, why the Location should not be rescinded, it will be otherwise disposed of.

**JOHN SMALL,**

No. 45,—6m. C. E. C.

Executive Council Office, §  
York, 26th Oct. 1825 §

**NOTICE** is hereby given, by ORDER of His EXCELLENCY the LIEUTENANT GOVERNOR, in COUNCIL, that unless Pierre La Roche, the Locatee of the West half of Lot No. 8, in the Seventh Concession of the Township of Georgia, in the Home District, or his Representative, do shew cause, within six months from this date, why the Location should not be rescinded, it will be otherwise disposed of.

**JOHN SMALL,**

No. 44,—6 m. C. E. C.

Executive Council Office, §  
York 14th September 1825. §

**NOTICE** is hereby given, by ORDER of His EXCELLENCY the LIEUTENANT GOVERNOR in COUNCIL; that unless Tho's Carroll the Locatee of the West half of Lot number One, in the first Concession of the Township of Brock, in the Home District, or his Representative, do shew cause, within six months from this date, why the Location should not be rescinded, it will be otherwise disposed of.

**JOHN SMALL,**

No. 44—6m. Ck. Ex. Council.

Executive Council Office, §  
York, 4th October 1825. §

**NOTICE** is hereby given, by ORDER of His EXCELLENCY the LIEUTENANT

**NOTICE.**

**S HEREBY** given, by order of His Excellency the Lieutenant Governor, that such persons as have not made demands for Losses Awarded by the Commissioners, and Published in the Gazette of the 14th June last—also first, second, and third. Supplement, as requested to apply for the same before the 31st December, next, at which period it is requisite that the accounts should be closed, and transmitted to England

**JOHN H. BUNN,**

No. 17—t. f. H. M. R. G.

**NOTICE TO MILITIA PENSIONERS.**

**S HEREBY GIVEN,** that payment of Pensions for the Year 1825, will commence from this date.

**EDW. McMAHON,**

Agt. for paying Mil. Pensions.  
York, 10th Nov. 1825 No 46—3m

**SHERIFF'S SALE.**

**MIDLAND DISTRICT } ON Saturday**  
**To Wit } the 11th day**

of February next, will be sold at the Court House in the town of Kingston, the following Lands, seized by virtue of three Executions issued out of His Majesty's Court of King's Bench: the first being in favour of Thomas Markland, and the other two in favour of Alexander Simpson, to me directed, against the Lands and Tenements of Henry Murroy, v z:—

Lot number twenty five, in the first concession of the Township of Kingston.

N. B. All persons having claims on the above lands, or any part thereof, by mortgage or otherwise, are required to make the same known to me, on or before the day of sale.

Sale to commence at 12 o'clock noon.

**JOHN McLEAN**

Sheriff M. D.  
Kingston, 24th October, 1825.

No. 44—t. f.

**SHERIFF'S SALE.**

**District of Newcastle } BY Virtue of a**  
**To Wit: } Writ of Execution**

issued out of His Majesty's Court of King's Bench against the Lands and Tenements of Seth B. Gould at the suit of Andrew Kinerly, I have seized and taken in Execution as belonging to the said Seth B. Gould, Broken Lots No. Eight and Nine in the Broken Concession E

the Township of Murray and District, Newcastle, containing Two Hundred Acres, more or less, with a Log House

Barn thereon erected, which I shall at Public Auction on the Fifteenth day of February next (1826) at the House of

Mr. Peter Orcutt in Cobourg, in the Township of Hamilton, and District as



